

Adams Point Crime Maps 2021

AdamsPointNeighbors.org

Adams Point Crime Stats for 2021

01 January, 2021 - 31 December, 2021

Police Beat: 14-X

Total Crimes Reported: 1,220

*Many crimes are **not** reported.*

Source of all crime data: [City of Oakland CrimeWatch Data](#)



- **Homicide: 18**
 - 4 Murders
 - 14 Unexplained Deaths
- **Robbery, Petty Theft, Grand Theft, Burglary**
(residential, commercial, other): **285**
- **Automotive related crimes: 248**
 - 238 are auto burglaries
 - 1 forcible entry (car jacking)
- **Misdemeanor and Felony Assault: 94**
 - Includes a range of descriptions from 'wilful discharge of firearm in negligent manner' to 'cruelty to elder'

All Crimes 2021

Areas of Note (not including Grand Ave)

A - MacArthur Blvd/Orange St to Vernon St.

- Highway off ramp/access from Oakland Ave / Bus stop.

B - Euclid Ave

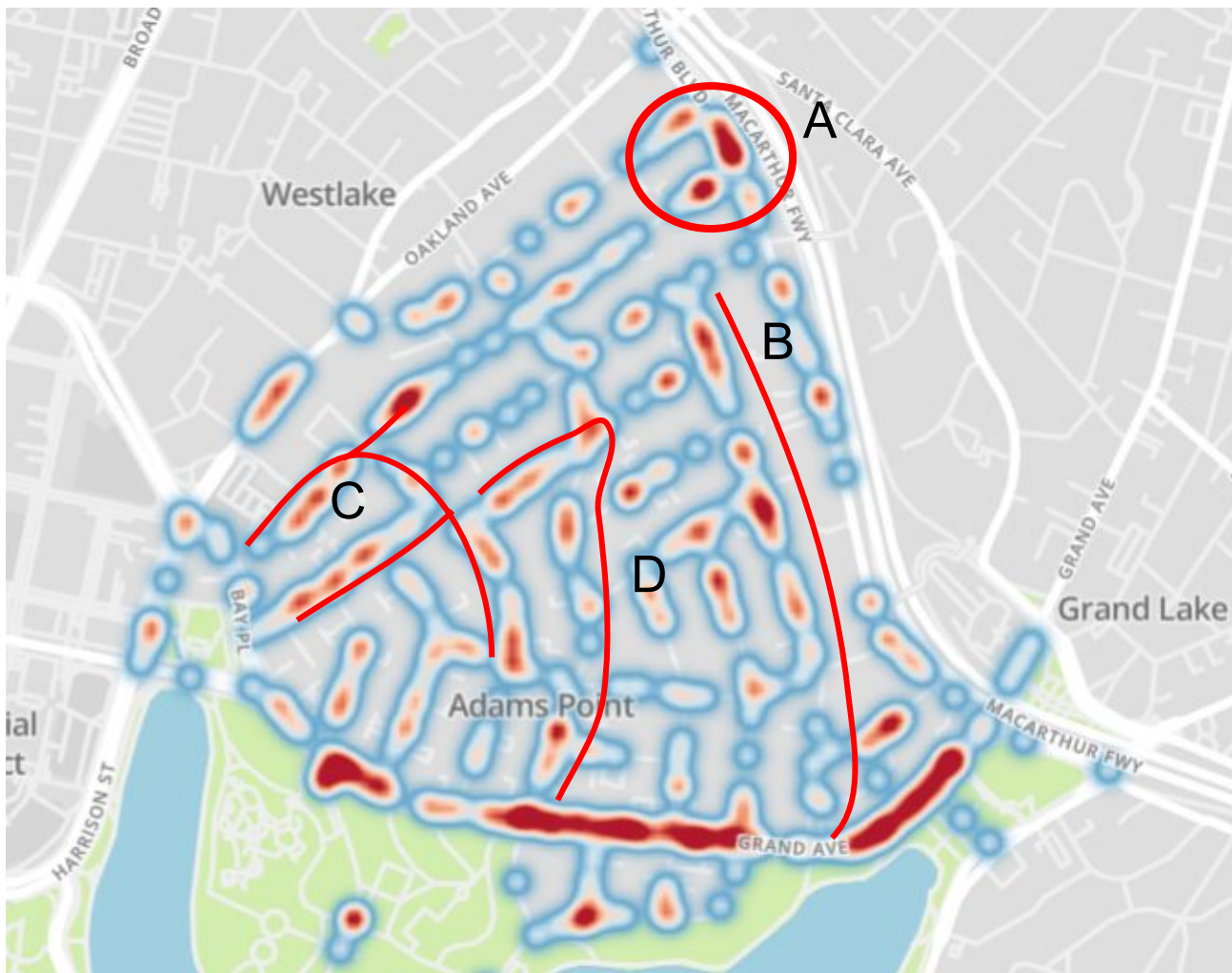
- Relatively straight, direct access to Grand Ave

C - Vernon St, Montecito Ave & Lee St.

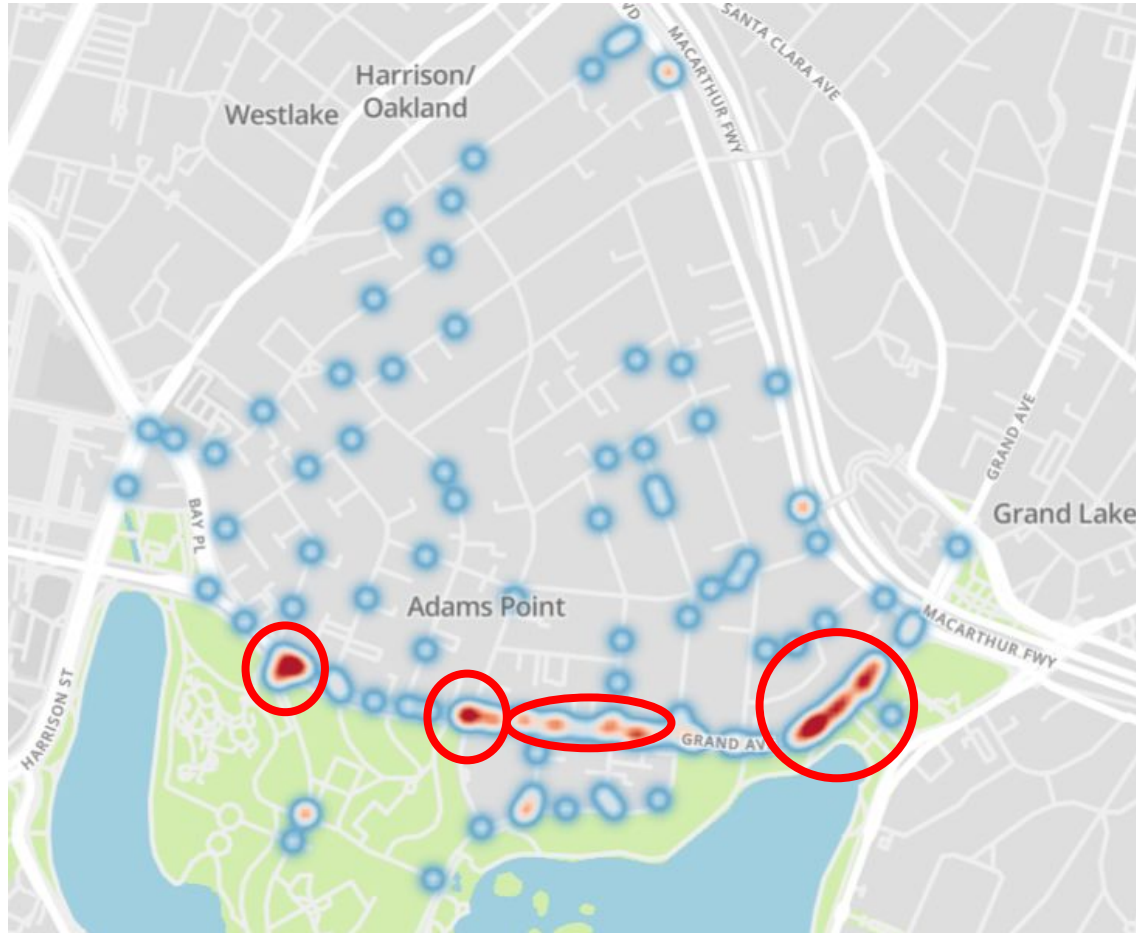
- Historically a hot spot for strong arm robberies.
- People attacked while walking to/from BART & Whole Foods

D - Central Perkins St & Jayne Ave

- Main access point from Grand, higher foot traffic.

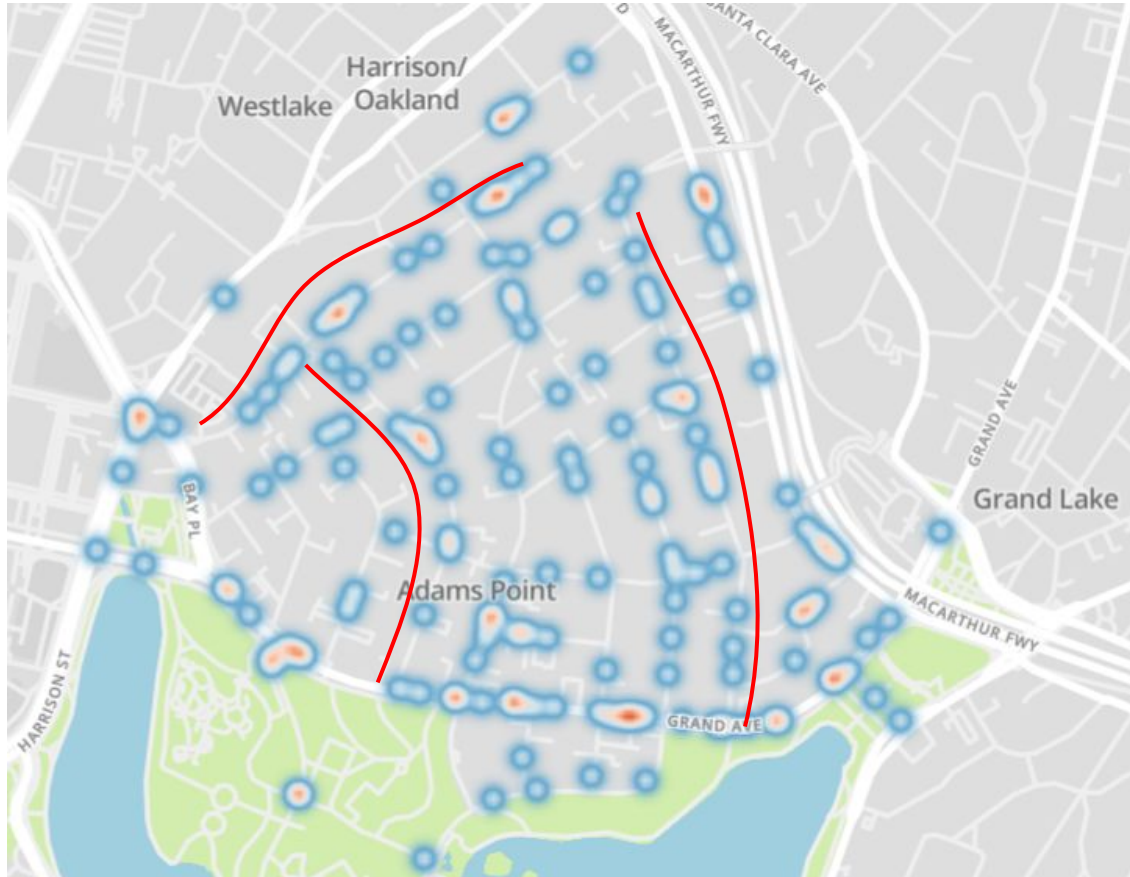


Automotive related crimes: 248



- Grand Ave is the main corridor in which automotive crimes are committed.
- In addition, the crimes occur at busy intersections
 - Grand Ave & Bellevue Ave
 - Grand Ave & Perkins St
 - Grand Ave & Ellita Ave /Staten Ave
 - Grand from Euclid Ave to MacArthur Blvd

Robbery, Petty Theft, Grand Theft, Burglary: 285 (residential, commercial, other)



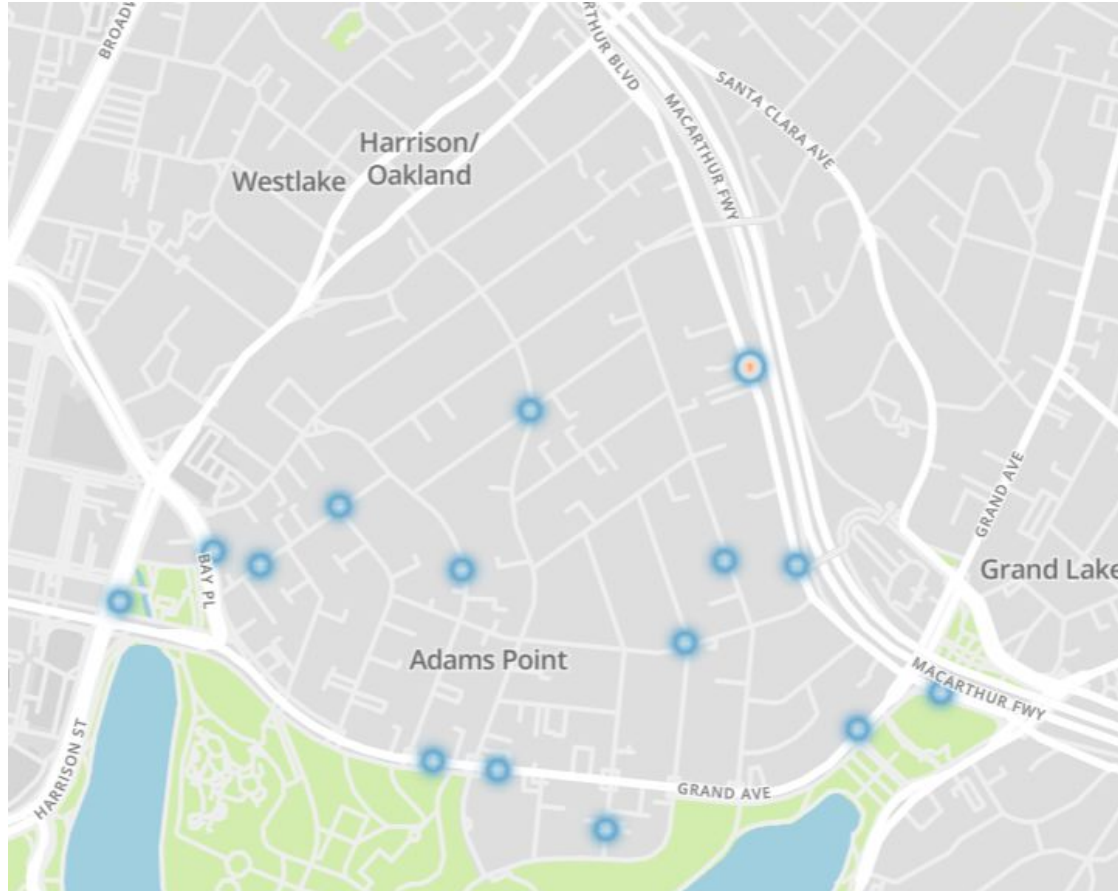
- Higher traffic streets seem prone to more of these crimes.
- This includes streets that connect directly to Grand Ave
 - Vernon St, Lee St, Euclid Ave

Felony Assault and Misdemeanor

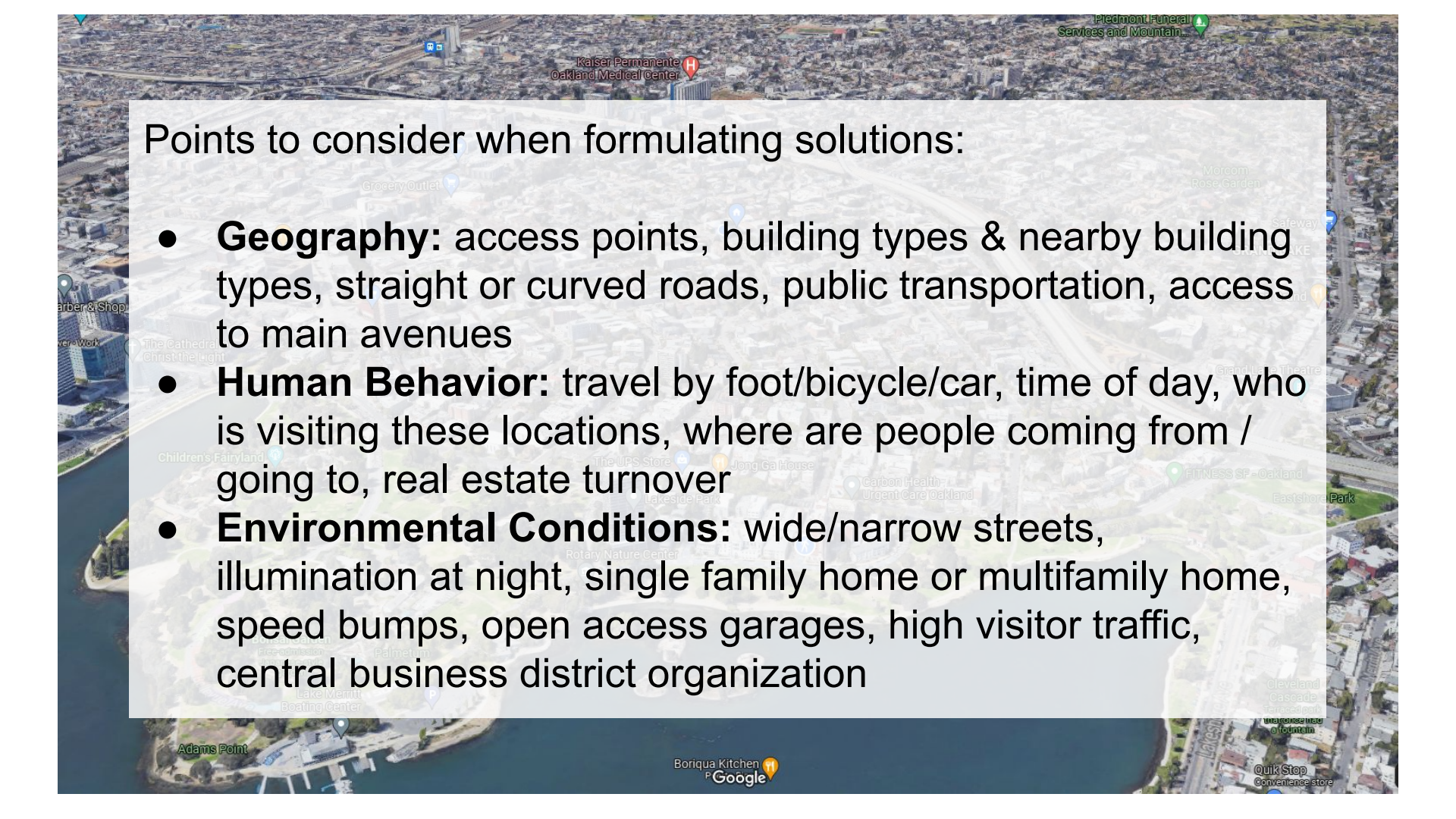


- It was surprising to see Grand & Perkins as such a hot spot
- Secondary is the AHN's burger at Grand Ave & Bellevue Ave
 - This area has been a problem area for residents living there for several years.
 - Vehicle encampments on Bellevue.
- Grand Ave, Bay Pl, & Harrison St is another encampment location.
 - Multiple encampment fires, vagrants surrounding 7/11

Homicide: 24



- Our greater objective is to create a safe neighborhood.
- We want to deter anyone intent upon committing crimes, and ensuring that crimes are recorded, reported, and prosecuted.



Points to consider when formulating solutions:

- **Geography:** access points, building types & nearby building types, straight or curved roads, public transportation, access to main avenues
- **Human Behavior:** travel by foot/bicycle/car, time of day, who is visiting these locations, where are people coming from / going to, real estate turnover
- **Environmental Conditions:** wide/narrow streets, illumination at night, single family home or multifamily home, speed bumps, open access garages, high visitor traffic, central business district organization

